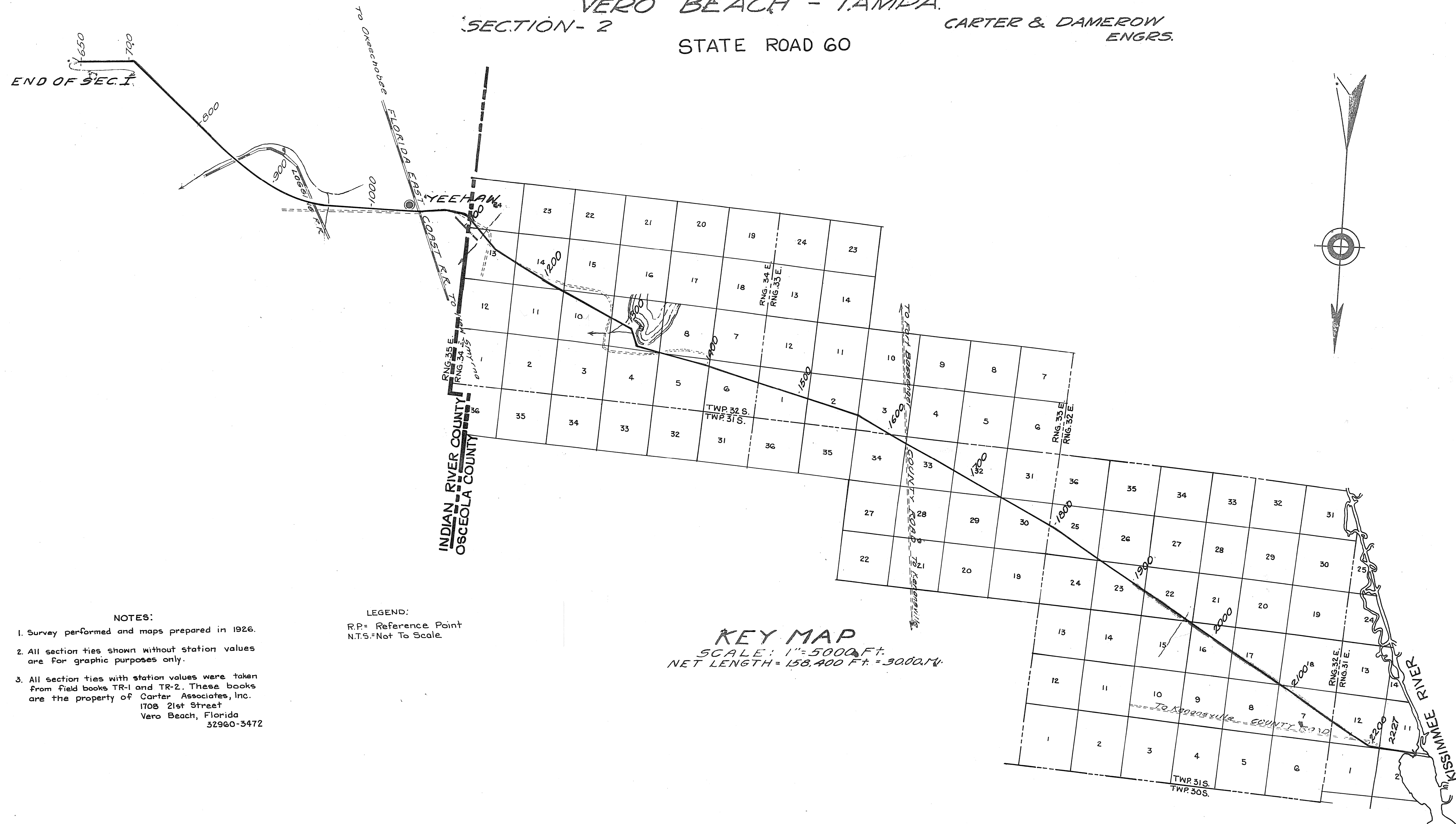


PLAN AND PROFILE OF PROPOSED FLORIDA CROSS STATE HIGHWAY VERO BEACH - TAMPA.

SECTION- 2

CARTER & DAMEROW
ENGRS.

STATE ROAD 60



NOTES:

1. Survey performed and maps prepared in 1926.
2. All section ties shown without station values are for graphic purposes only.
3. All section ties with station values were taken from field books TR-1 and TR-2. These books are the property of Carter Associates, Inc. 1708 21st Street Vero Beach, Florida 32960-3472

LEGEND:

R.P. = Reference Point
N.T.S. = Not To Scale

KEY MAP
SCALE: 1" = 5000 FT.
NET LENGTH = 158,400 FT. = 30.00 MI.

SECTION 92070 NOV 03 1994

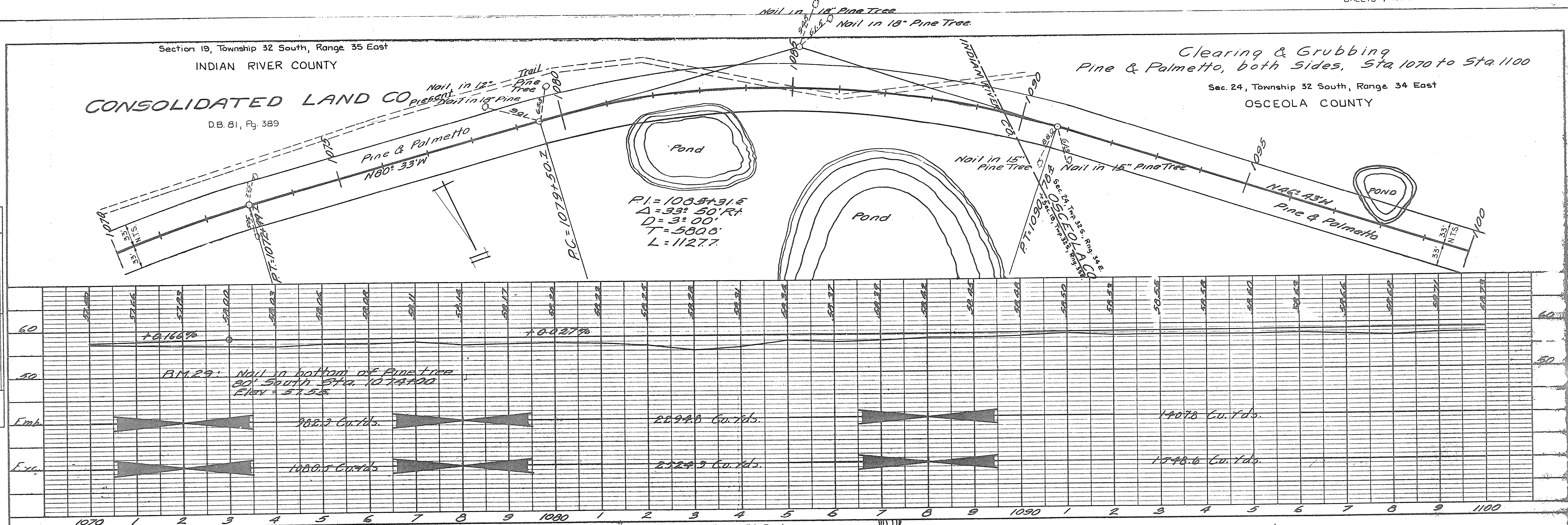
S.R. 60, From Indian River Co. Line to Kissimmee River

Section 19, Township 32 South, Range 35 East
INDIAN RIVER COUNTY

CONSOLIDATED LAND CO.
D.B. 81, Pg. 389

Clearing & Grubbing
Pine & Palmetto, both sides, Sta. 1070 to Sta. 1100
Sec. 24, Township 32 South, Range 34 East
OSCEOLA COUNTY

PLAN	DATE
SURVEYED	
PLOTTED	
CHECKED	
NOTE BOOK	
BY	



PROFILE	DATE
SURVEYED	
PLOTTED	
CHECKED	
NOTE BOOK	
BY	

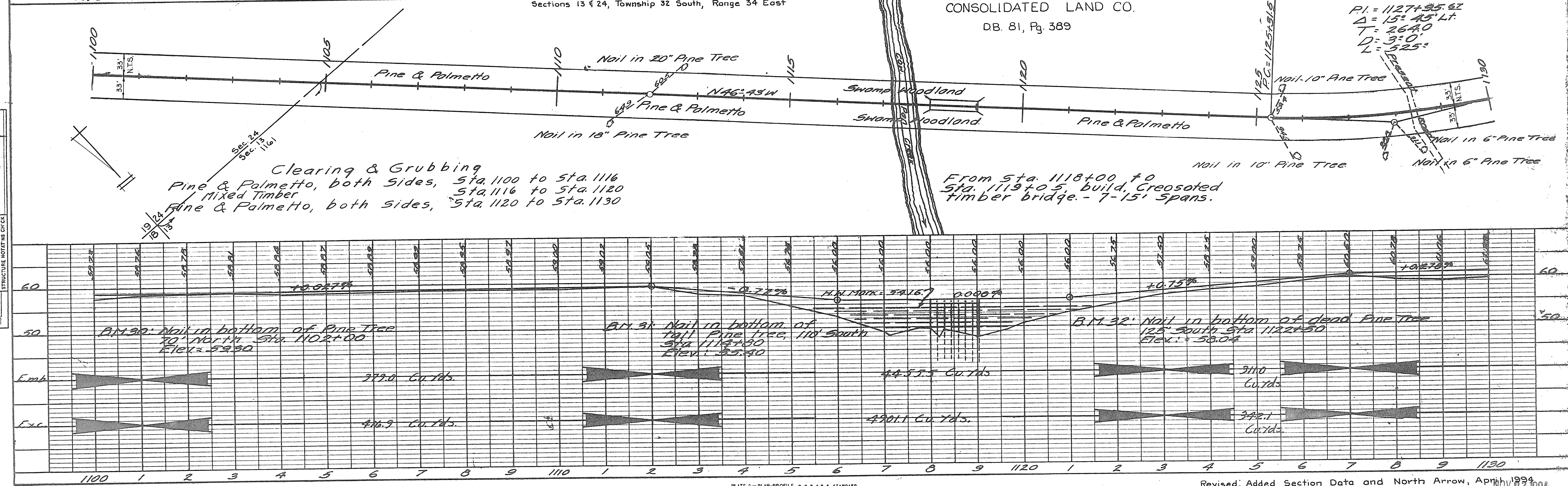


PLATE 2 - PLAN-PROFILE O.P.R. & E. STANDARD
KELTTEL & ESSER CO. NEW YORK

Revised: Added Section Data and North Arrow, April 1994
NOV 03 1994

SECTION 92070

S.R. 60, From Indian River Co. Line to Kissimmee River

PLAN	SURVEYED	DATE
NO.	BY	
NOTE BOOK	PLOTTED	
CHECKED	RT. OF WAY	
CHECKED	RT. OF WAY	

PROFILE	SURVEYED	DATE
NO.	BY	
NOTE BOOK	PLOTTED	
CHECKED	RT. OF WAY	
CHECKED	RT. OF WAY	

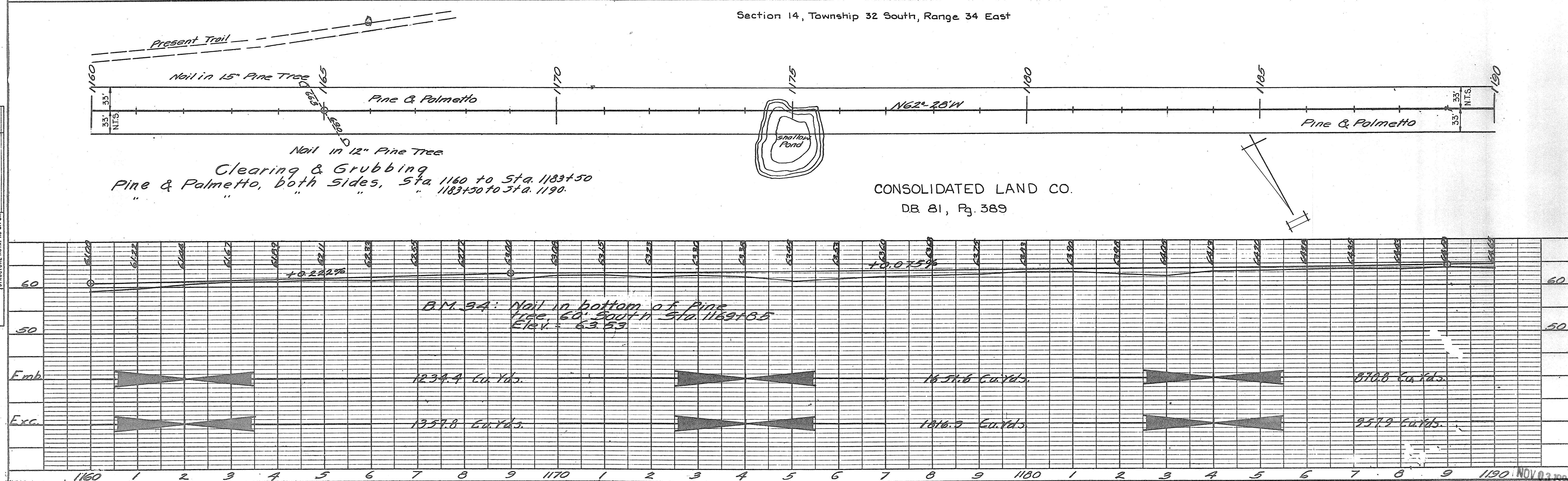
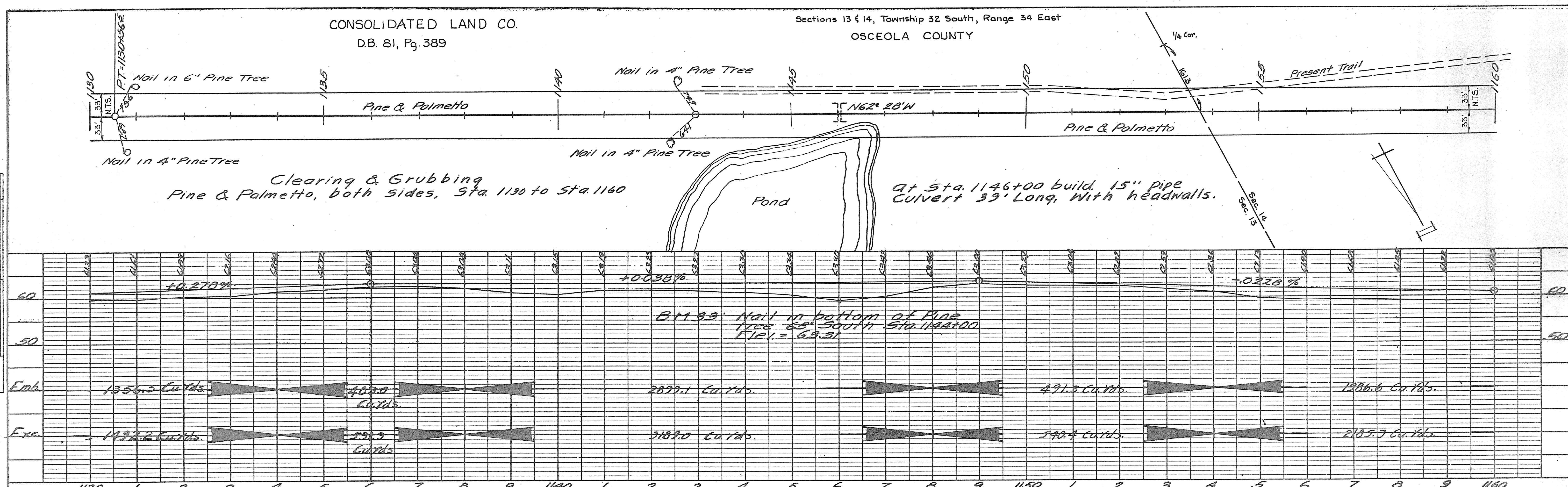


PLATE 2-PLAN-PROFILE O.P.R. & E. STANDARD
KELFEL & ESSER CO. NEW YORK

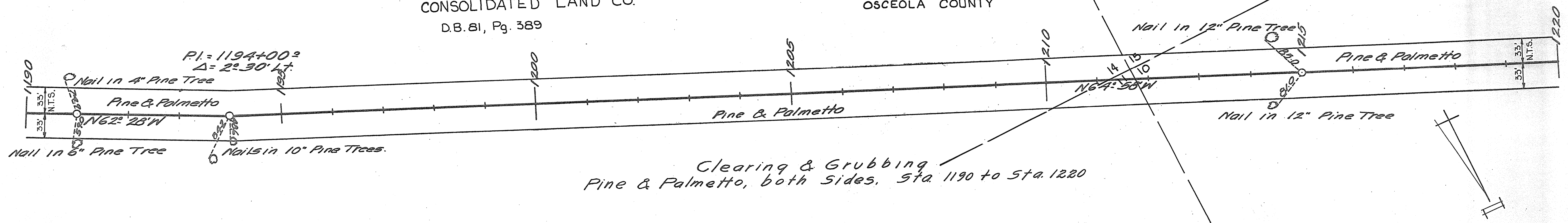
Revised: Added Section Data and North Arrow, April 1994

SECTION 92070

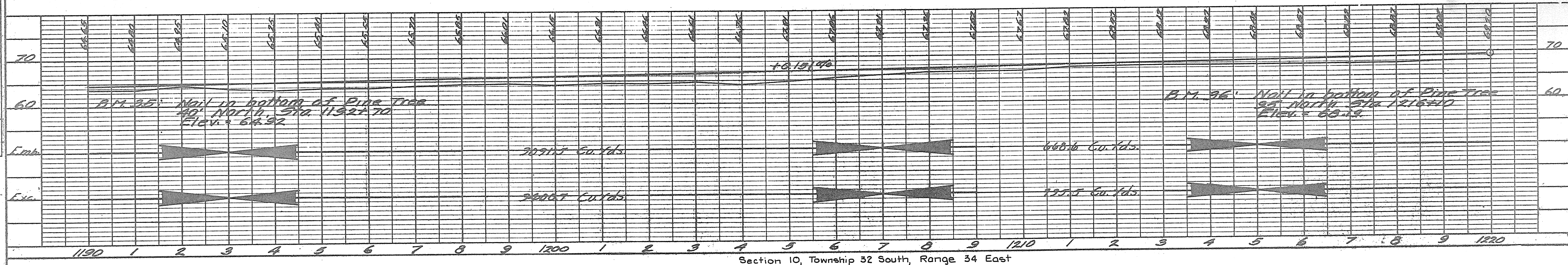
B.R. 60, From Indian River Co. Line to Kissimmee River

CONSOLIDATED LAND CO.
D.B. 81, Pg. 389

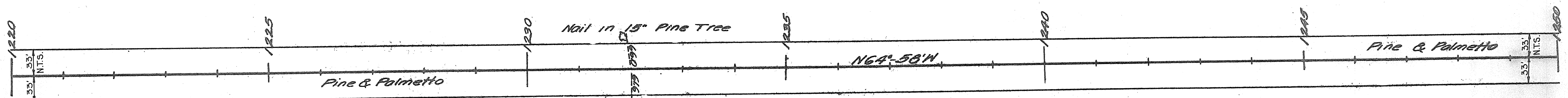
Sections 10, 11 & 14, Township 32 South, Range 34 East
OSCEOLA COUNTY



Clearing & Grubbing
Pine & Palmetto, both Sides, Sta 1190 to Sta. 1220



Section 10, Township 32 South, Range 34 East



Clearing & Grubbing
Pine & Palmetto, both Sides, Sta 1220 to Sta. 1250

CONSOLIDATED LAND CO.
D.B. 81, Pg. 389




PLATE 2 - PLAN-PROFILE OF P.R.R. STANDARD
RELIABLE & ESSER CO. NEW YORK

Revised: Added Section Data and North Arrow, April 1994

SECTION 92070

S.R. GO, From Indian River Co. Line to Kiesimnee River 10

PLAN	DATE
DESIGNED BY	
CHECKED BY	
NOTED BY	
APPROVED BY	

PROFILE	DATE
DESIGNED BY	
CHECKED BY	
NOTED BY	
APPROVED BY	

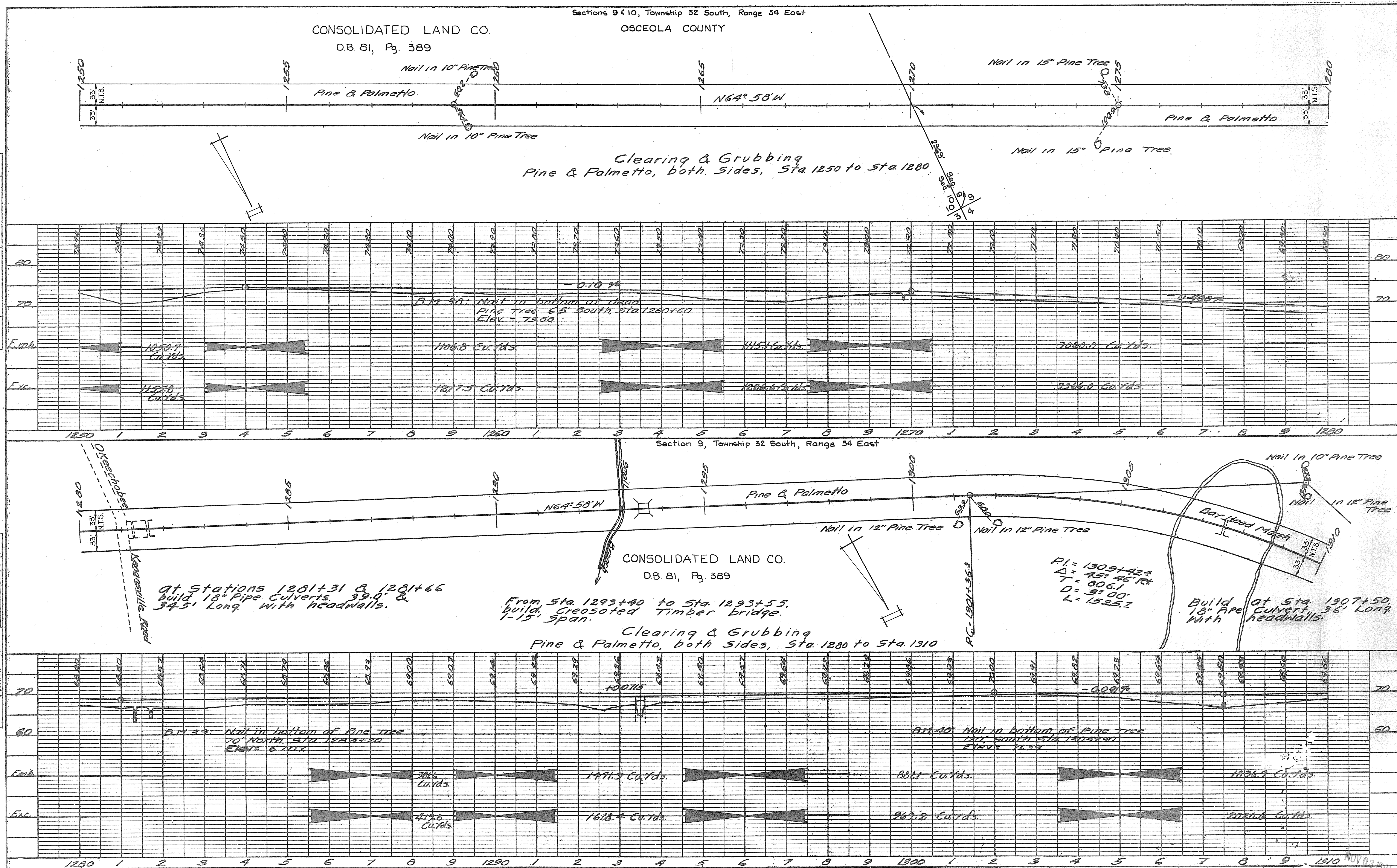


PLATE 2-PLAN-PROFILE "G" P.R. & R.E. STANDARD
KEUFFEL & ESSER CO. NEW YORK

Revised: Added Section Data and North Arrow, April 1994

SECTION 92070

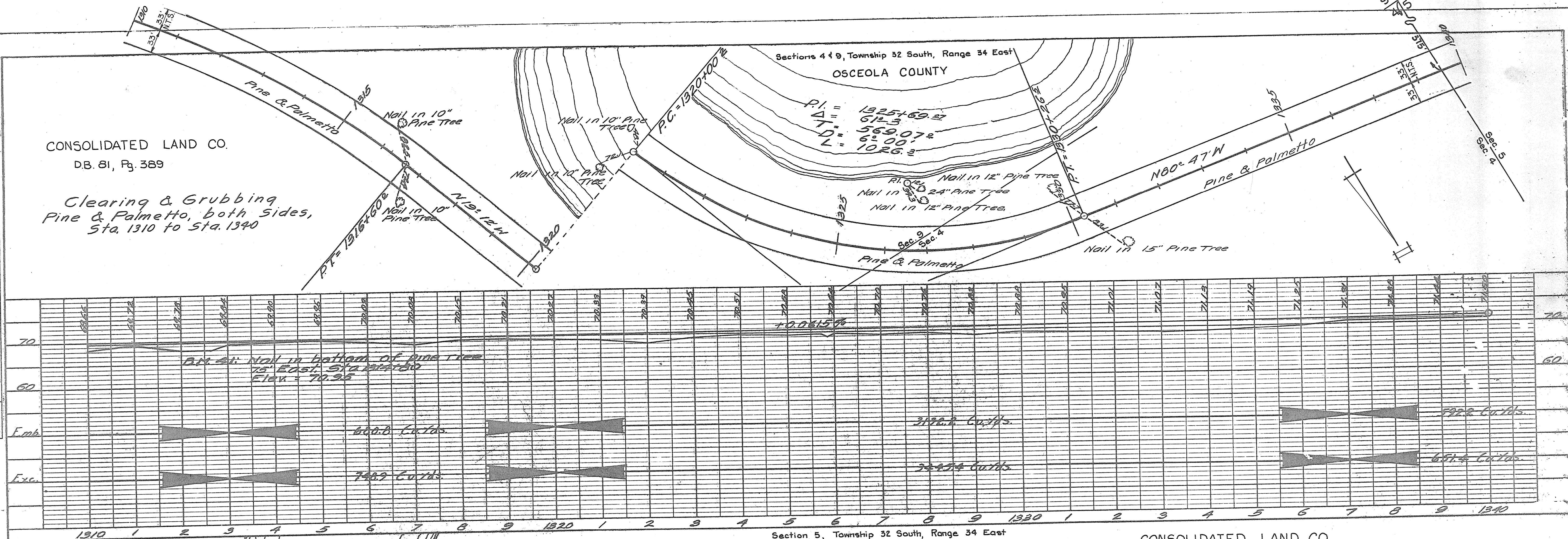
S.R.CO, From Indian River Co. Line to Kissimmee River

PLAN	SURVEYED	BY	DATE
NOTED	FLIPPED		
NOTE BOOK	ALIGNED CHECKED		
NO.	BY		

PROFILE	SURVEYED	BY	DATE
NOTED	FLIPPED		
NOTE BOOK	ALIGNED CHECKED		
NO.	BY		

CONSOLIDATED LAND CO.
DB. 81, Pg. 389

Clearing & Grubbing
Pine & Palmetto, both sides,
Sta. 1310 to Sta. 1340



Section 5, Township 32 South, Range 34 East

CONSOLIDATED LAND CO.
DB. 81, Pg. 389

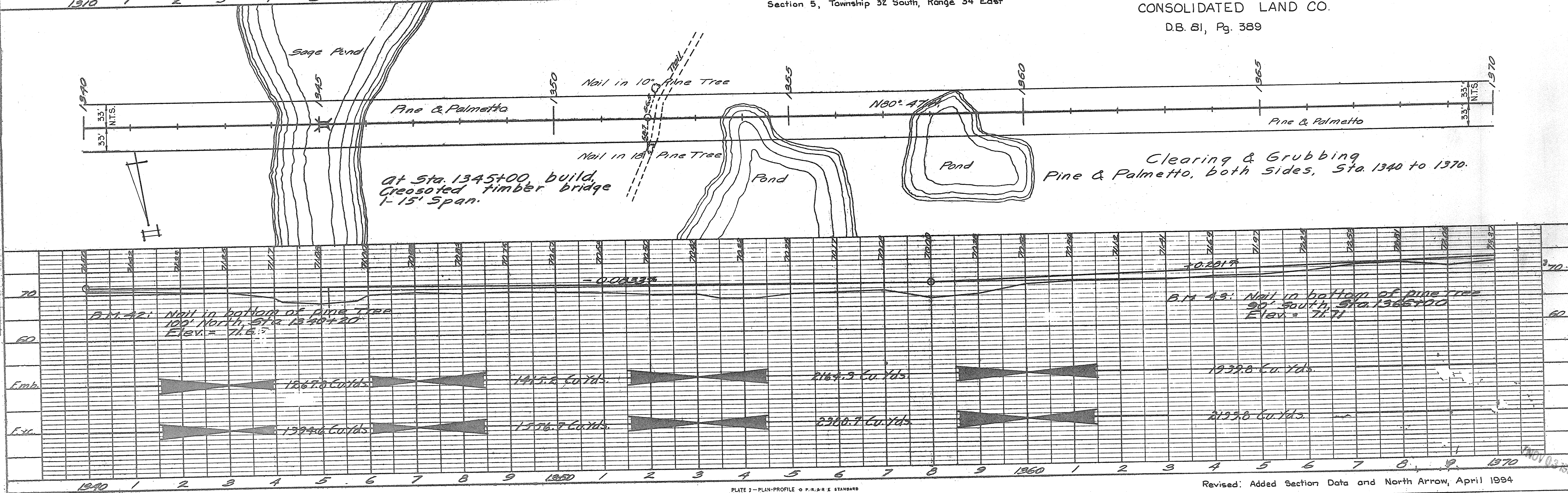


PLATE 2 - PLAN-PROFILE OF P.R.R. & STANDARD
KUTTEL & ESSER CO., NEW YORK

Revised: Added Section Data and North Arrow, April 1994

SECTION 92070

S.R. 60, From Indian River Co. Line to Kissimmee River

PLAN	DATE
SURVEYED	BY
NOTE BOOK	DATE
GRADES CHECKED	BY
5 MILE NOTES	DATE
STRUCTURE NOTATIONS CH-CH	DATE

PROFILE	DATE
SURVEYED	BY
NOTE BOOK	DATE
GRADES CHECKED	BY
5 MILE NOTES	DATE
STRUCTURE NOTATIONS CH-CH	DATE

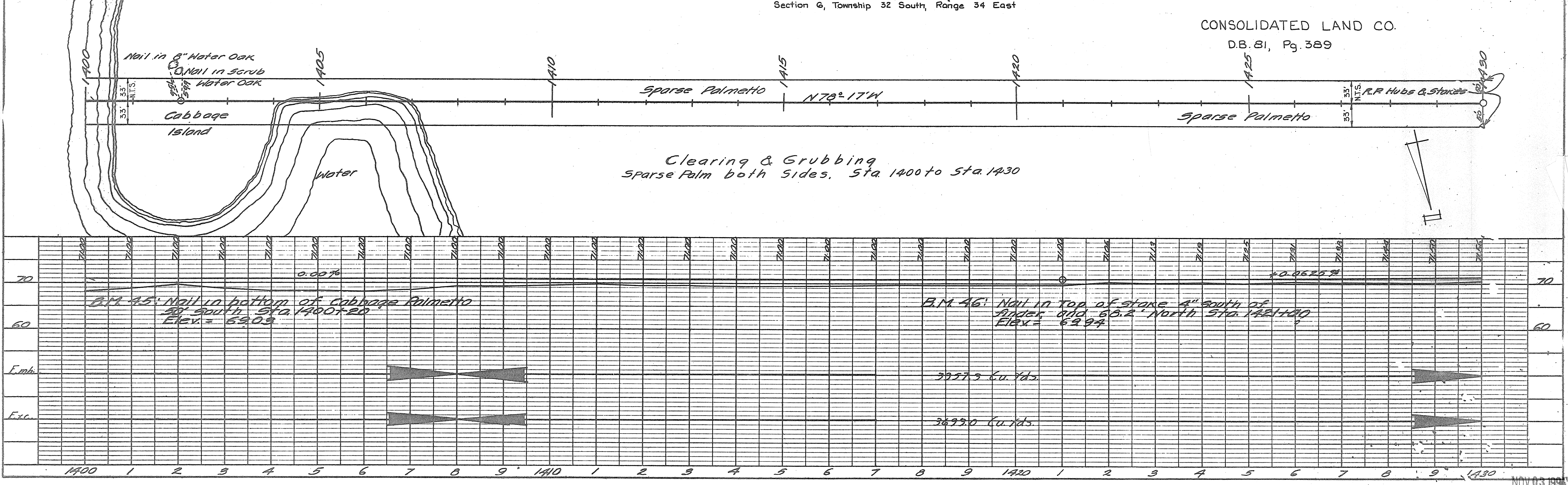
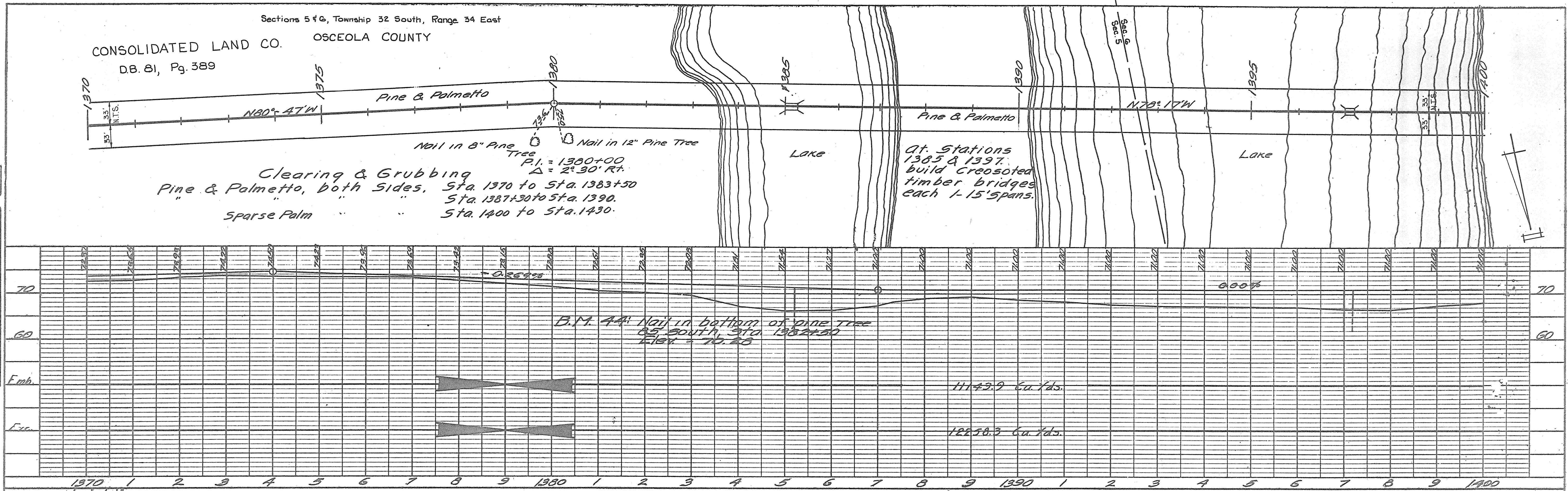


PLATE 2-PLAN-PROFILE OF P.R.R. & STANDARD
KELFEL & ESSER CO. NEW YORK

Revised: Added Section Data and North Arrow, April 1994

PLAN	DATE	
	BY	CHAMBERLAIN
	SURVEYED	
	NOTE BOOK	
ALIGNED CHECKED		
RT. OF WAY CHECKED		
NO. 77-1		

PROFILE	DATE	
	BY	CHAMBERLAIN
	SURVEYED	
	NOTE BOOK	
GRADES CHECKED		
STRUCTURE NOTATIONS CHECK		
NO. 77-2		

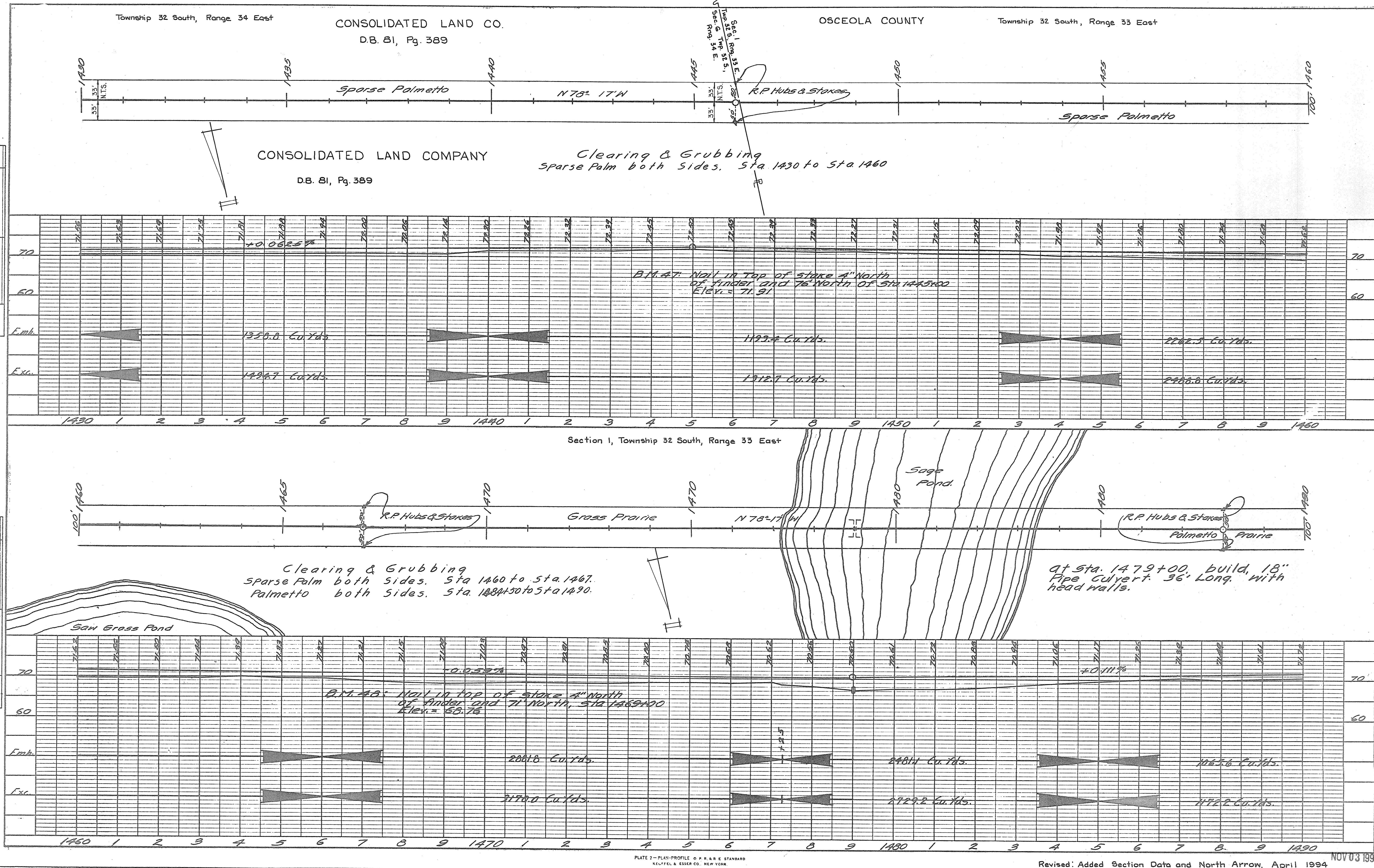


PLATE 2 - PLAN-PROFILE O.P.R. & E. STANDARD
KEUFFEL & ESSER CO. NEW YORK

Revised: Added Section Data and North Arrow, April 1994

NOV 03 1994

SECTION 92070

S.R. 60, From Indian River Co. Line to Kissimmee River

PLAN	SURVEYED	BY	DATE
NOTE BOOK	CHECKED		
NO. 271	RT. OF WAY CHECKED		

PROFILE	SURVEYED	BY	DATE
NOTE BOOK	CHECKED		
NO. 271	STRUCTURE BOWMAN CHECKED		

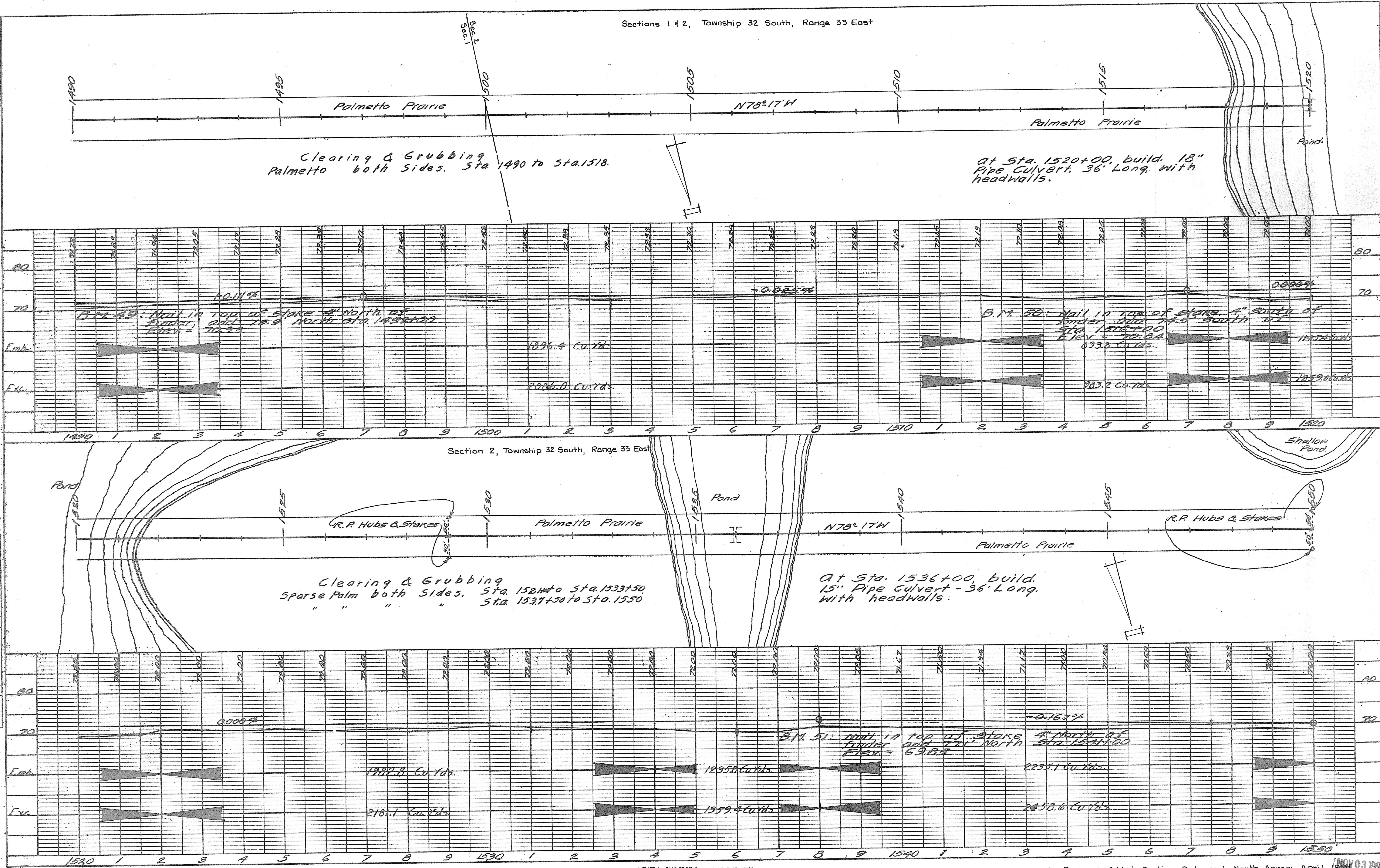


PLATE 2 - PLAN-PROFILE O. P. R. & E. STANDARD
KELFEL & ESSER CO., NEW YORK

Revised: Added Section Data and North Arrow, April 1994

SECTION 92070

S.R. 60, From Indian River Co. Line to Kissimmee River

PLAN
BY: [Signature]
DATE: [Blank]
SURVEYED: [Blank]
NOTE BOOK: [Blank]
ALIGNMENT CHECKED: [Blank]
FT. OF WAY CHECKED: [Blank]
NO. 72-1

PROFILE
BY: [Signature]
DATE: [Blank]
SURVEYED: [Blank]
NOTE BOOK: [Blank]
PLOTTED: [Blank]
GRADES CHECKED: [Blank]
STRUCTURE NOTATION CHK.: [Blank]

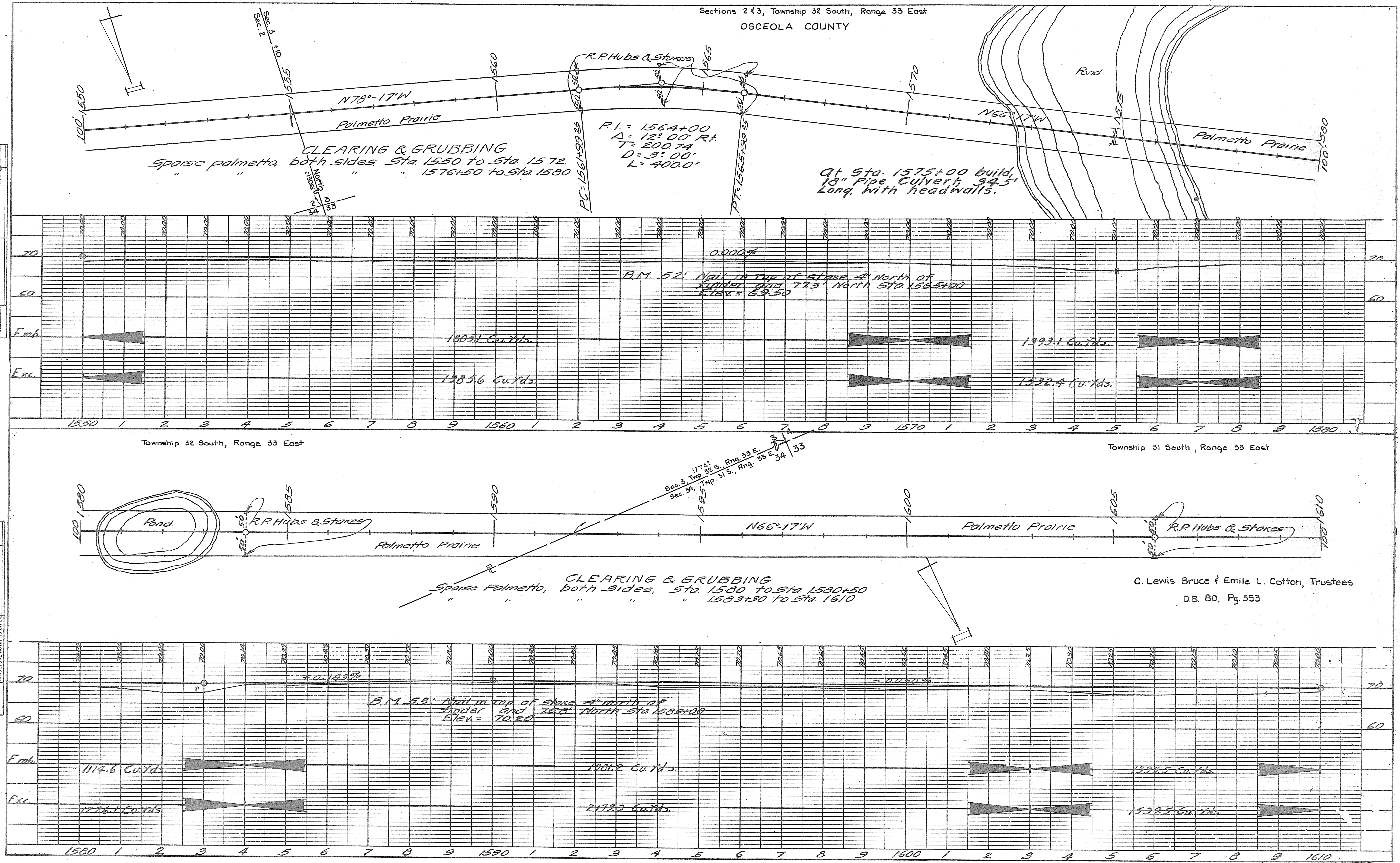


PLATE 2 - PLAN-PROFILE OF R.R. & E. STANDARD
KUEFFEL & ESSER CO., NEW YORK

Revised: Added Section Data and North Arrow, April 1994
NOV 03 1994

PLAN	DATE	BY
SURVEYED		
NOTE BOOK		
GRADES CHECKED		
S.M.E. NOTED		
STRUCTURE LOCATING CHECK		

PROFILE	DATE	BY
SURVEYED		
NOTE BOOK		
GRADES CHECKED		
S.M.E. NOTED		
STRUCTURE LOCATING CHECK		

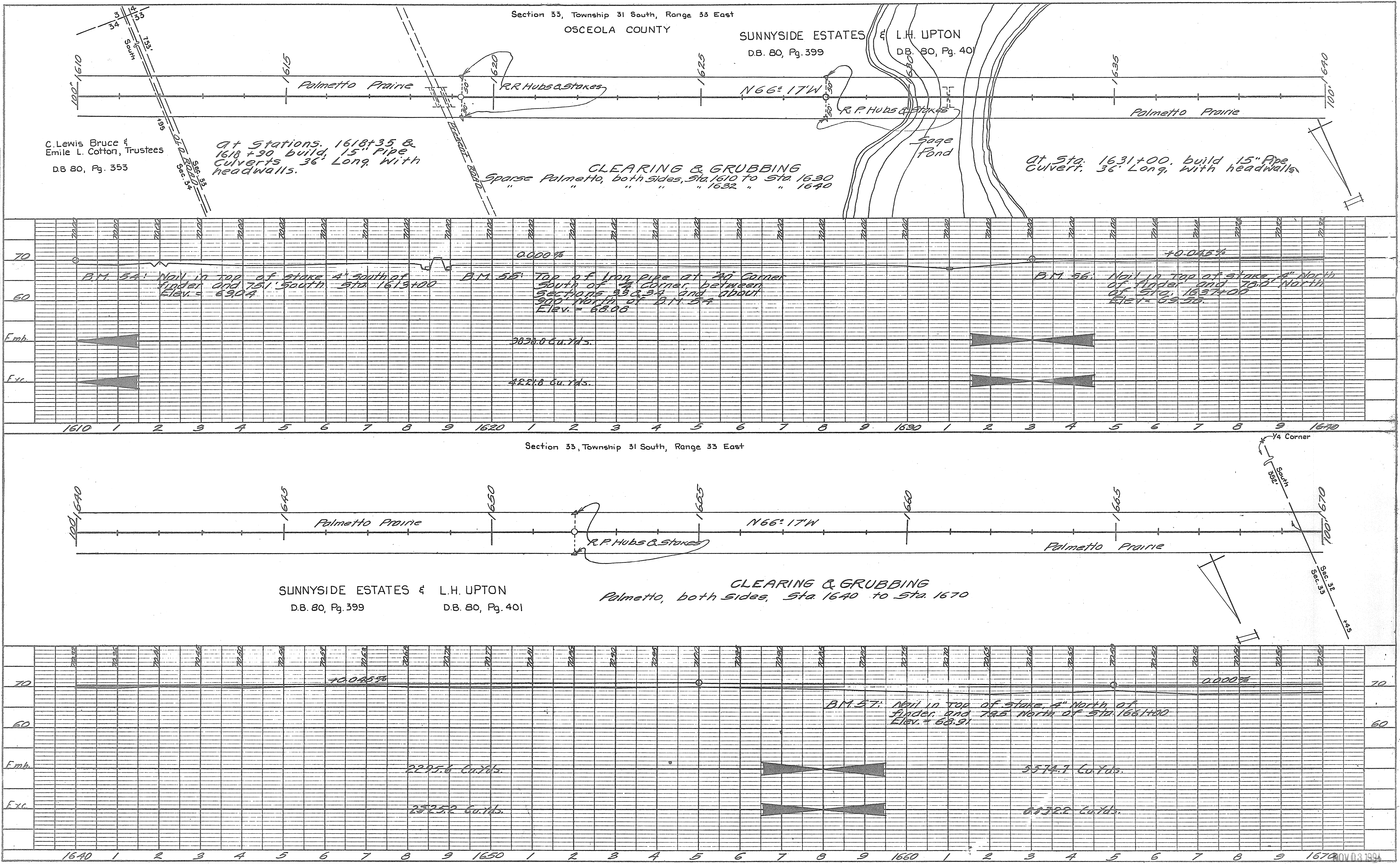


PLATE 2 - PLAN-PROFILE O.P.R.R.E. STANDARD
KEUFFEL & ESSER CO. NEW YORK

Revised: Added Section Data and North Arrow, April 1994

PLAN	DATE	BY
NO.		
SURVEYED NOTE BOOK ALIGNED CHECKED RT. OF WAY CHECKED		

PROFILE	DATE	BY
NO.		
SURVEYED NOTE BOOK G.O.M. CHECKED B.M. NOTED STRUCTURE NOTATION CHCK.		

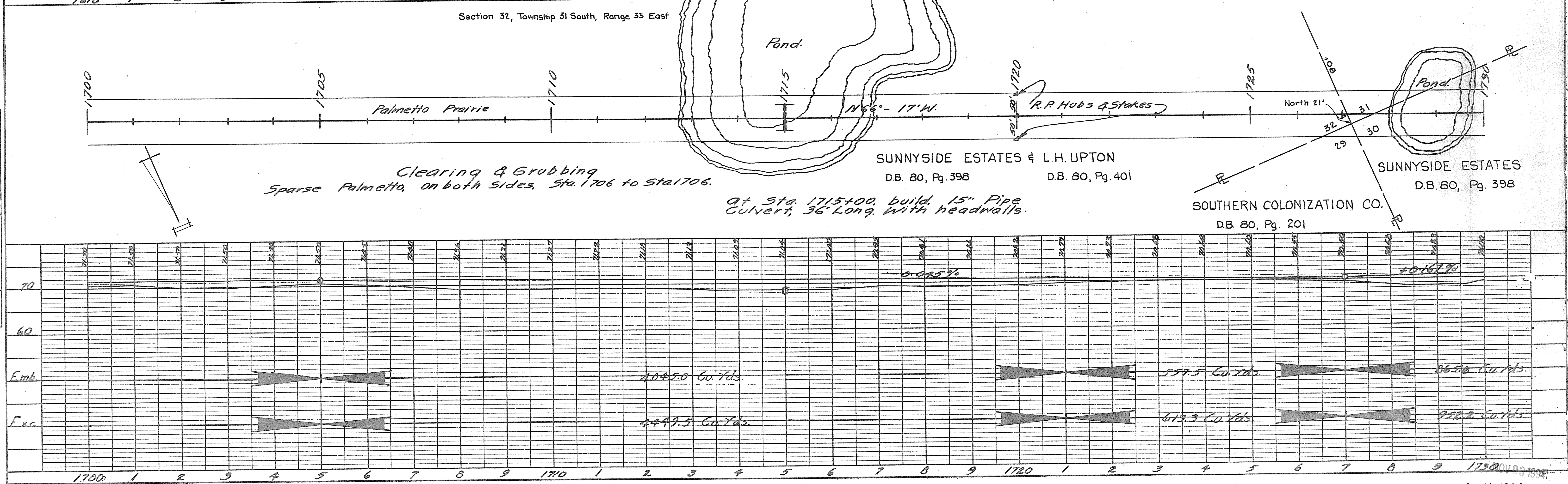
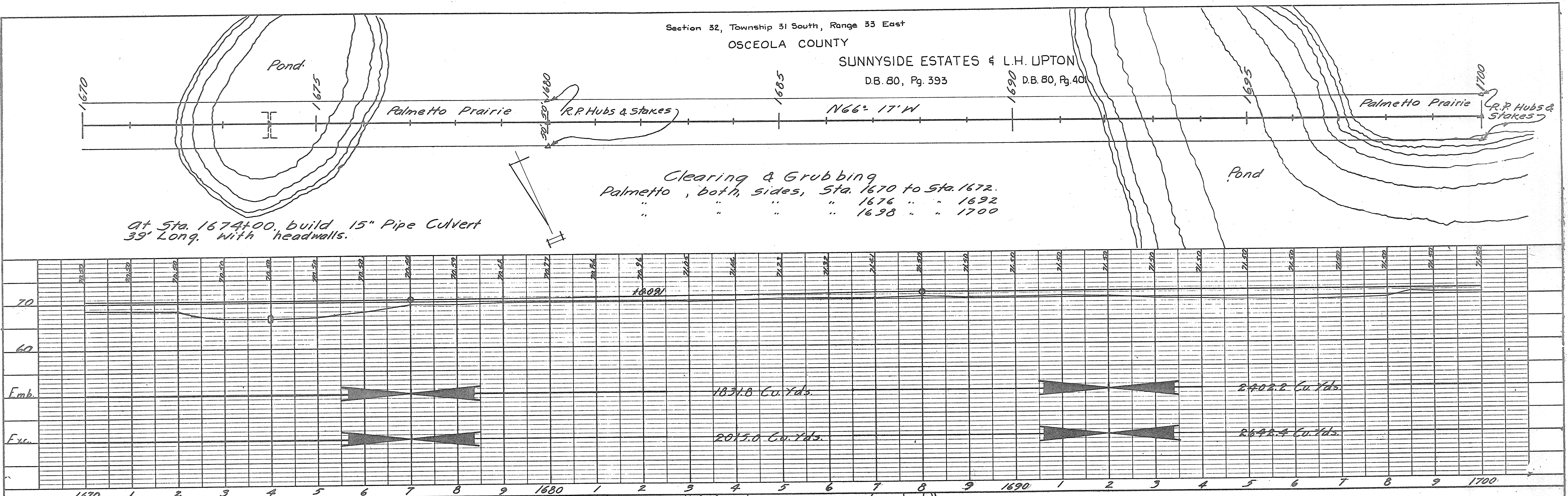


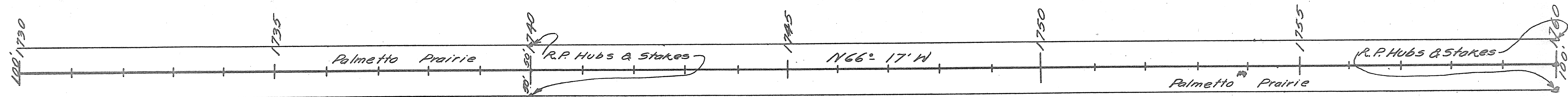
PLATE 2 - PLAN-PROFILE O.P.R. & E. STANDARD
KELFFEL & ESSER CO. NEW YORK

Revised: Added Section Data and North Arrow, April 1994

PLAN	DATE	BY
SURVEYED		
NOTED		
ALIGNED		
CHECKED		
RT. OF WAY		
CHECKED		
NO.		



PROFILE	DATE	BY
SURVEYED		
NOTED		
ALIGNED		
CHECKED		
B.M. NOTED		
STRUCTURE		
NOTATIONS		
CHECK		
NO.		

Section 30, Township 31 South, Range 33 East
OSCEOLA COUNTY




SUNNYSIDE ESTATES
D.B. 80, Pg. 398

CLEARING & GRUBBING
Palmetto, both sides. Sta. 1730 to Sta. 1760



Section 30, Township 31 South, Range 33 East



CLEARING & GRUBBING
Palmetto, both sides. Sta. 1760 to Sta. 1775
" " " " " 1777 " " 1790

SUNNYSIDE ESTATES
D.B. 80, Pg. 398

Thomas Dillon
D.B. 80, Pg. 199



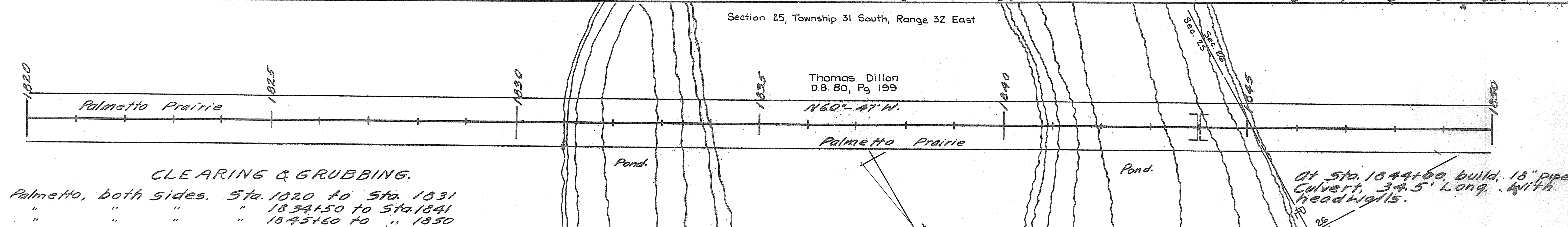

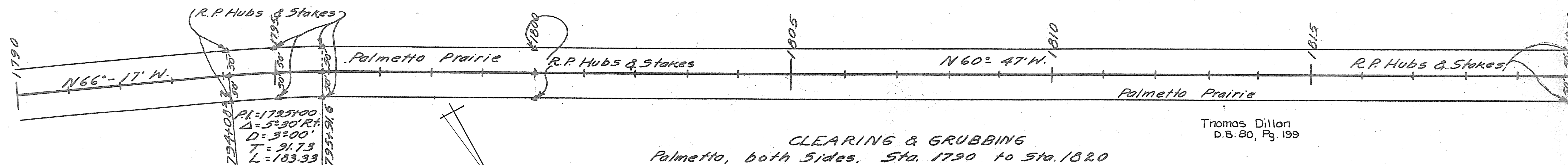


PLATE 2-PLAN-PROFILE O.P.R. & E. STANDARD
KELFEL & ESSER CO. NEW YORK

Revised: Added Section Data and North Arrow, April 1994

SECTION 92070

S.R. 60, From Indian River Co. Line to Kissimmee River



PLAN	NO.	NOTE BOOK	DATE
1	1	1	1
2	2	2	2
3	3	3	3
4	4	4	4
5	5	5	5
6	6	6	6
7	7	7	7
8	8	8	8
9	9	9	9
10	10	10	10

PROFILE	NO.	NOTE BOOK	DATE
1	1	1	1
2	2	2	2
3	3	3	3
4	4	4	4
5	5	5	5
6	6	6	6
7	7	7	7
8	8	8	8
9	9	9	9
10	10	10	10

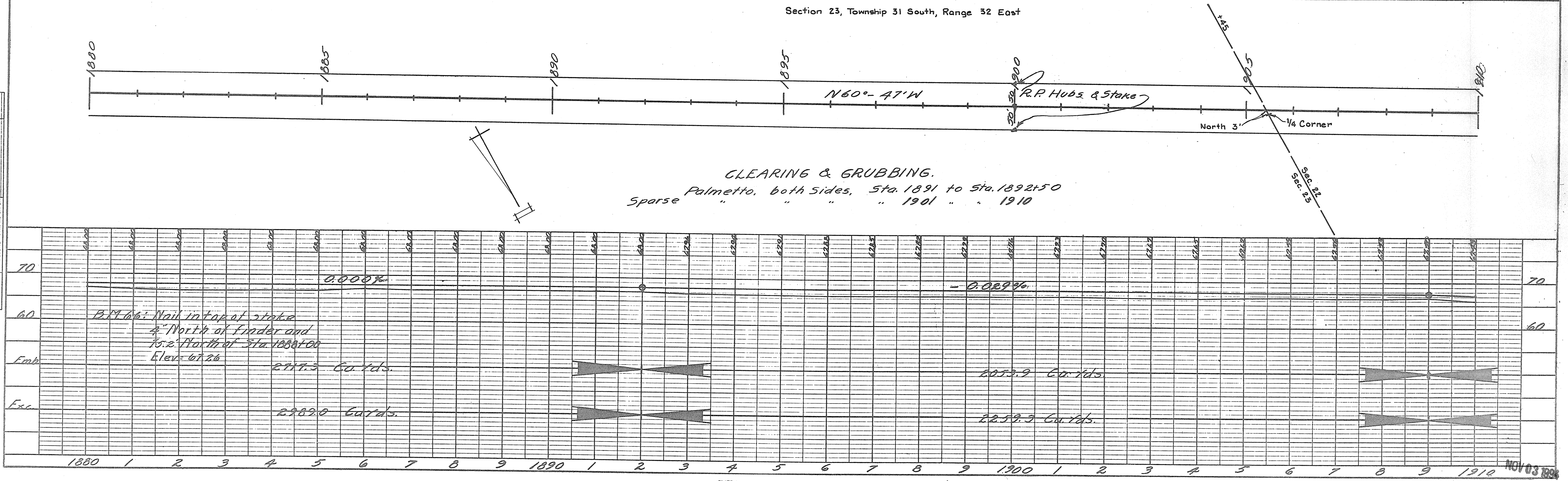
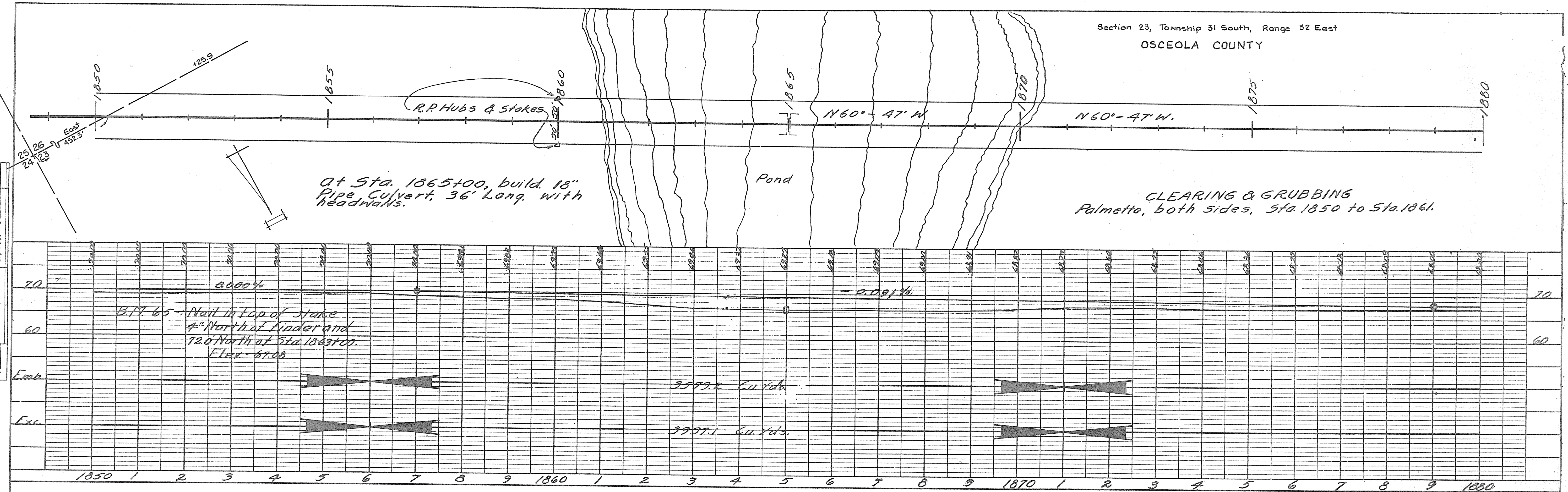
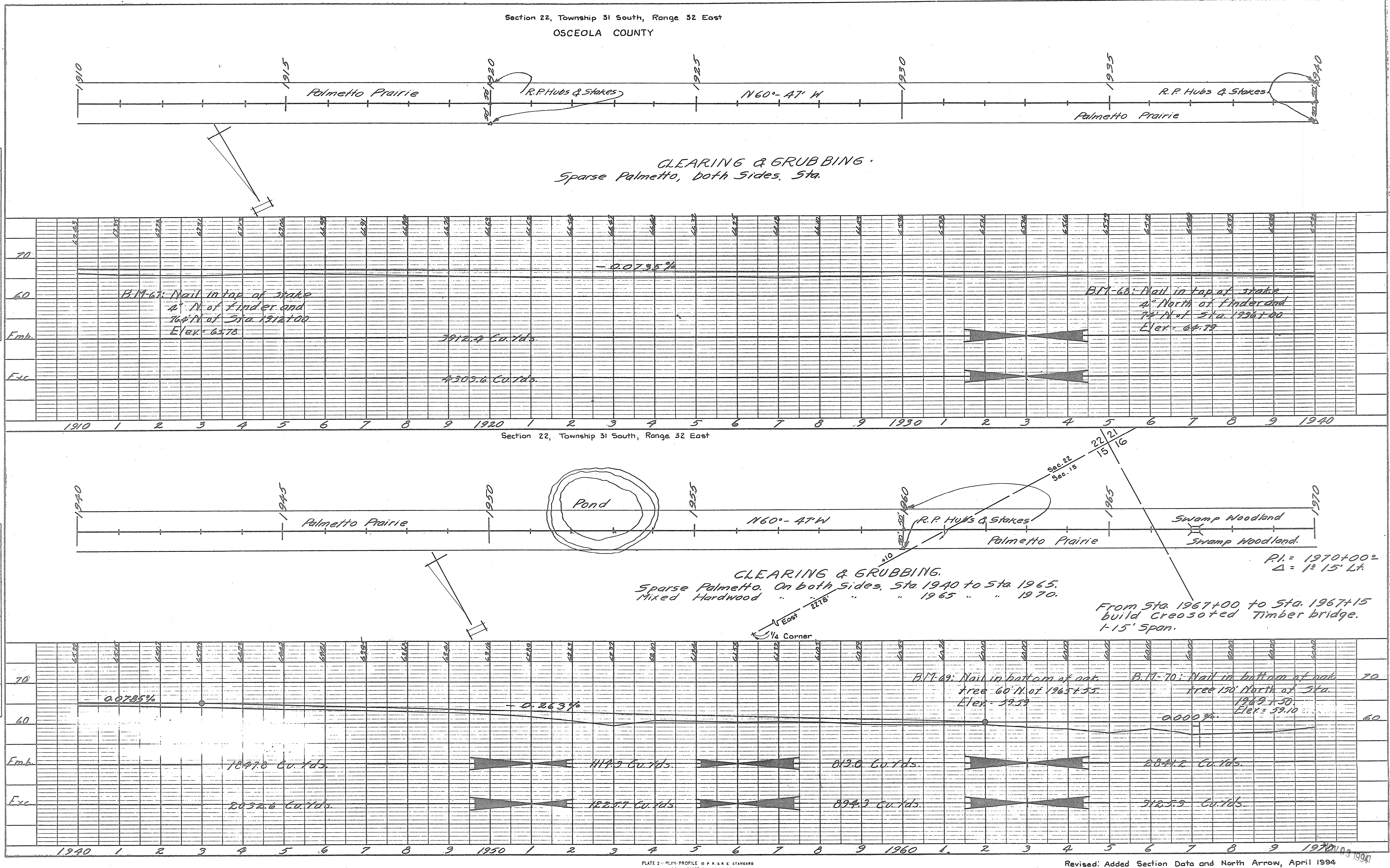


PLATE 2-PLAN-PROFILE O.P.R. & E. STANDARD
KELFFEL & ESSER CO. NEW YORK


Revised: Added Section Data and North Arrow, April 1984

PLAN	DATE	BY
SURVEYED	1910	CEMETER
NOTE BOOK	1910	CEMETER
ALIGNED CHECKED		
RT. OF WAY CHECKED		

PROFILE	DATE	BY
SURVEYED	1910	CEMETER
NOTE BOOK	1910	CEMETER
CHANGES CHECKED		
B.M. NOTED		
STRUCTURE NOTED		

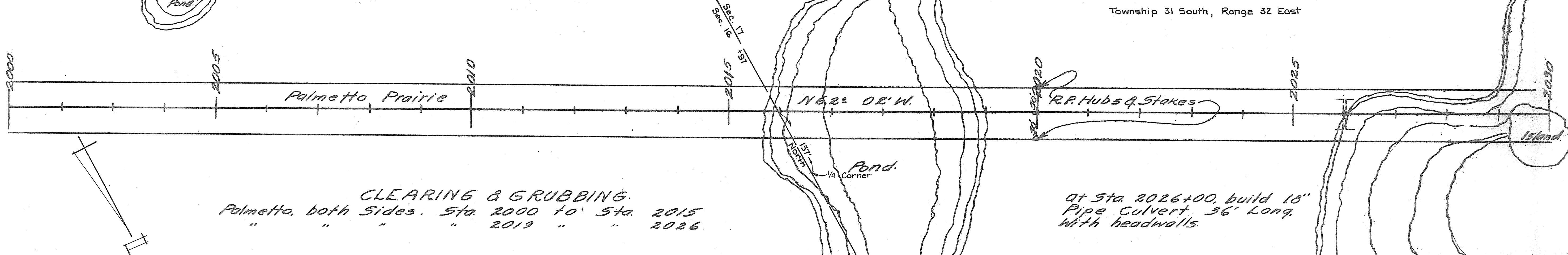



Section 16, Township 31 South, Range 32 East
OSCEOLA COUNTY



at Sta. 1970+15, build 15" Pipe
Culvert. 39' Long. With headwalls.

CLEARING & GRUBBING.
Palmetto, both sides. Sta. 1970 to Sta. 2000



CLEARING & GRUBBING.
Palmetto, both Sides. Sta. 2000 to Sta. 2015
" " " " 2019 " " 2026

at Sta. 2026+00, build 18"
Pipe Culvert. 36' Long.
With headwalls.




PLATE 2-PLAN-PROFILE O.P.R. & E. STANDARD
KEUFFEL & ESSER CO., NEW YORK

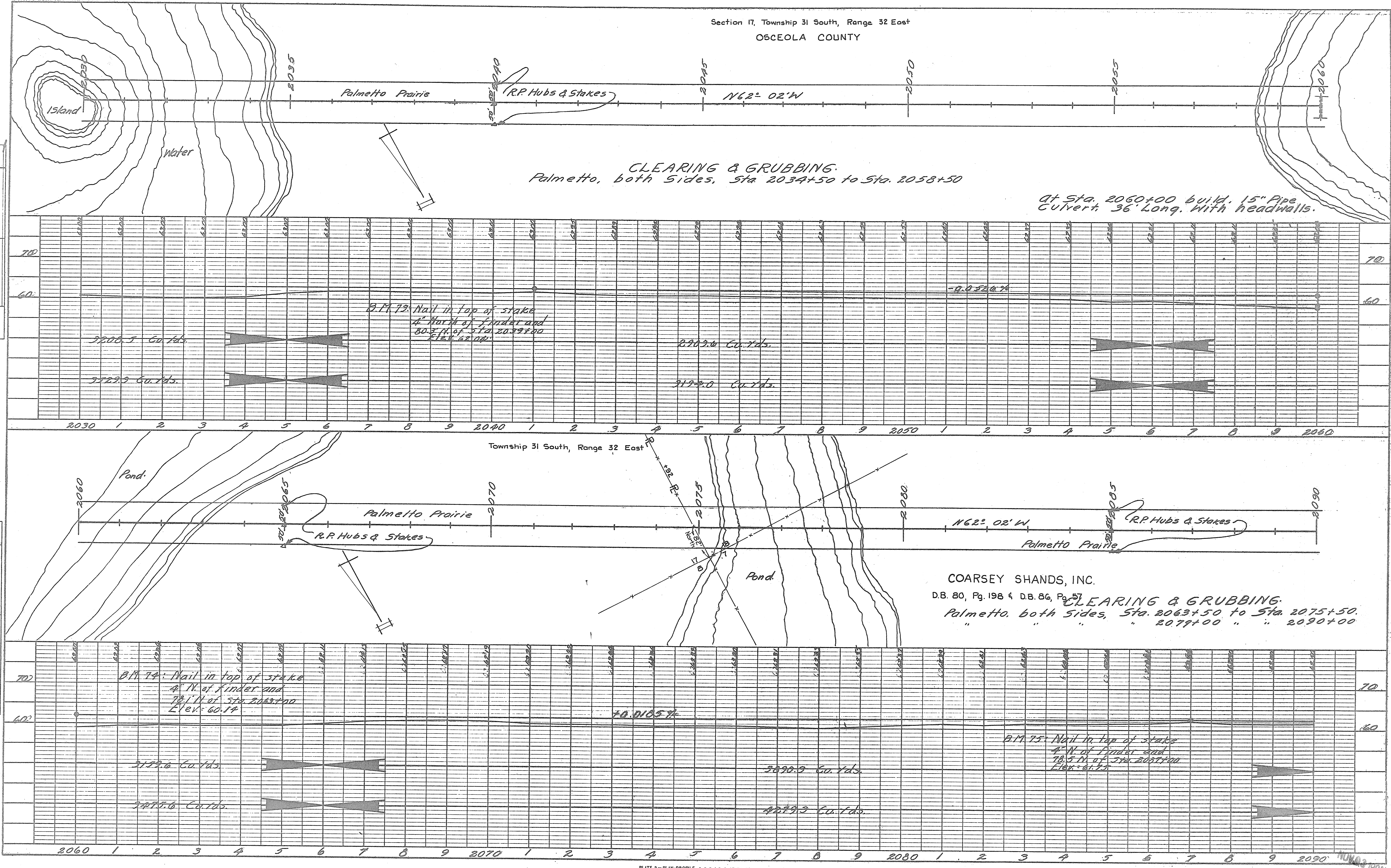
Revised: Added Section Data and North Arrow, April 1994

SECTION 92070

S.R. 60, From Indian River Co. Line to Kissimmee River

PLAN
BY: *CPM*
DATE: *10/1/54*
SURVEYED: *CPM*
PLOTTER: *CPM*
NOTE BOOK: *CPM*
ALIGNMENT CHECKED: *CPM*
RT. OF WAY CHECKED: *CPM*
NO.:

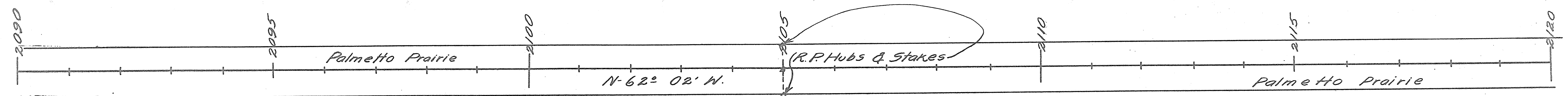
PROFILE
BY: *CPM*
DATE: *10/1/54*
SURVEYED: *CPM*
PLOTTER: *CPM*
NOTE BOOK: *CPM*
GRADES CHECKED: *CPM*
STRUCTURE NOTATIONS CHECKED: *CPM*
NO.:



PLAN	SURVEYED	DATE
NO.	BY	
NOTE BOOK	ALIGNED	
NO.	BY	


PROFILE	SURVEYED	DATE
NO.	BY	
NOTE BOOK	ALIGNED	
NO.	BY	

Section 7, Township 31 South, Range 32 East
OSCEOLA COUNTY



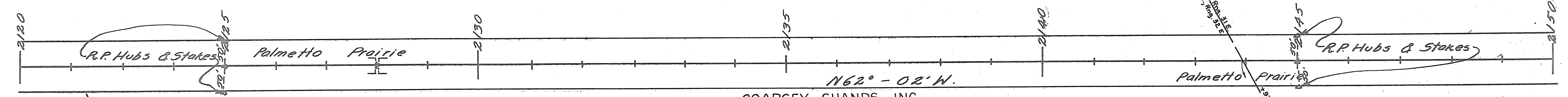
COARSEY SHANDS, INC.
D.B. 80, Pg. 198 & D.B. 86, Pg. 57

CLEARING & GRUBBING
Palmetto, both sides Sta. 2090 to Sta. 2120



Township 31 South, Range 32 East

Township 31 South, Range 31 East



COARSEY SHANDS, INC.
D.B. 80, Pg. 198 & D.B. 80, Pg. 57

at Sta. 2127+00, build 15" Pipe
Culvert, 34.5' Long with headwalls.

CLEARING & GRUBBING.
Palmetto, both sides, Sta. 2120 to Sta. 2126
" " " 2128 " " 2150




PLATE 2 - PLAN-PROFILE O.P.R. & E. STANDARD
KELFEL & ESSER CO. NEW YORK

Revised: Added Section Data and North Arrow, April 1994

SECTION 92070

S.R. 60, From Indian River Co. Line to Kissimmee River

Section 12, Township 31 South, Range 31 East
OSCEOLA COUNTY

PLAN	DATE
NO.	BY
1	2/10/1994
2	2/10/1994
3	2/10/1994
4	2/10/1994
5	2/10/1994
6	2/10/1994
7	2/10/1994
8	2/10/1994
9	2/10/1994
10	2/10/1994
11	2/10/1994
12	2/10/1994
13	2/10/1994
14	2/10/1994
15	2/10/1994
16	2/10/1994
17	2/10/1994
18	2/10/1994
19	2/10/1994
20	2/10/1994
21	2/10/1994
22	2/10/1994
23	2/10/1994
24	2/10/1994
25	2/10/1994
26	2/10/1994
27	2/10/1994
28	2/10/1994
29	2/10/1994
30	2/10/1994
31	2/10/1994
32	2/10/1994
33	2/10/1994
34	2/10/1994
35	2/10/1994
36	2/10/1994
37	2/10/1994
38	2/10/1994
39	2/10/1994
40	2/10/1994
41	2/10/1994
42	2/10/1994
43	2/10/1994
44	2/10/1994
45	2/10/1994
46	2/10/1994
47	2/10/1994
48	2/10/1994
49	2/10/1994
50	2/10/1994
51	2/10/1994
52	2/10/1994
53	2/10/1994
54	2/10/1994
55	2/10/1994
56	2/10/1994
57	2/10/1994
58	2/10/1994
59	2/10/1994
60	2/10/1994

PROFILE	DATE
NO.	BY
1	2/10/1994
2	2/10/1994
3	2/10/1994
4	2/10/1994
5	2/10/1994
6	2/10/1994
7	2/10/1994
8	2/10/1994
9	2/10/1994
10	2/10/1994
11	2/10/1994
12	2/10/1994
13	2/10/1994
14	2/10/1994
15	2/10/1994
16	2/10/1994
17	2/10/1994
18	2/10/1994
19	2/10/1994
20	2/10/1994
21	2/10/1994
22	2/10/1994
23	2/10/1994
24	2/10/1994
25	2/10/1994
26	2/10/1994
27	2/10/1994
28	2/10/1994
29	2/10/1994
30	2/10/1994
31	2/10/1994
32	2/10/1994
33	2/10/1994
34	2/10/1994
35	2/10/1994
36	2/10/1994
37	2/10/1994
38	2/10/1994
39	2/10/1994
40	2/10/1994
41	2/10/1994
42	2/10/1994
43	2/10/1994
44	2/10/1994
45	2/10/1994
46	2/10/1994
47	2/10/1994
48	2/10/1994
49	2/10/1994
50	2/10/1994
51	2/10/1994
52	2/10/1994
53	2/10/1994
54	2/10/1994
55	2/10/1994
56	2/10/1994
57	2/10/1994
58	2/10/1994
59	2/10/1994
60	2/10/1994

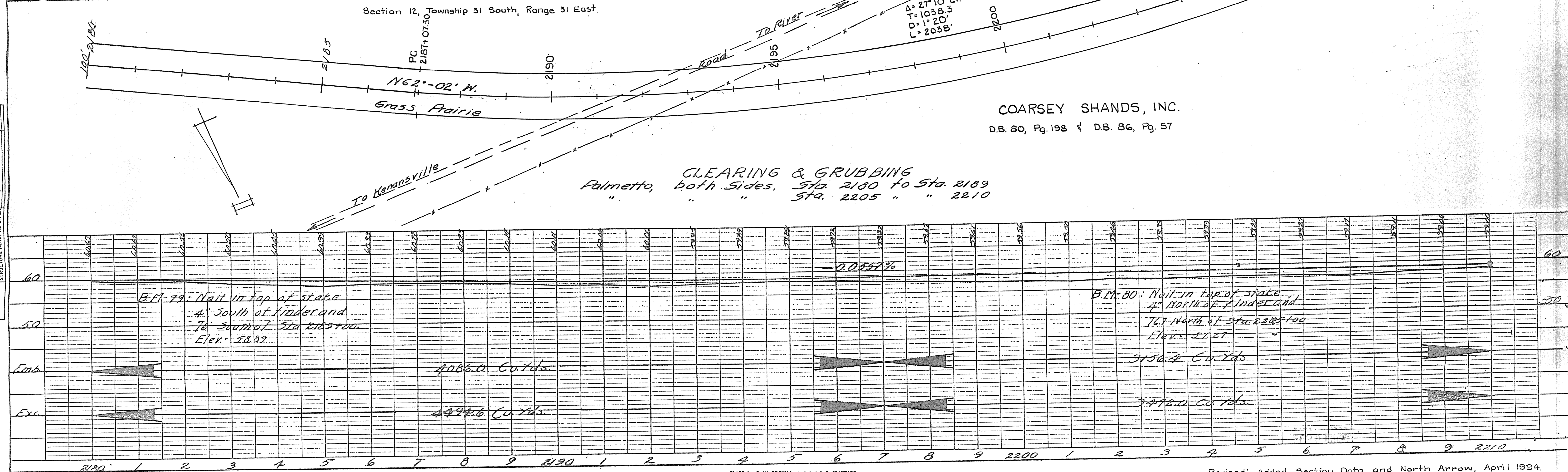
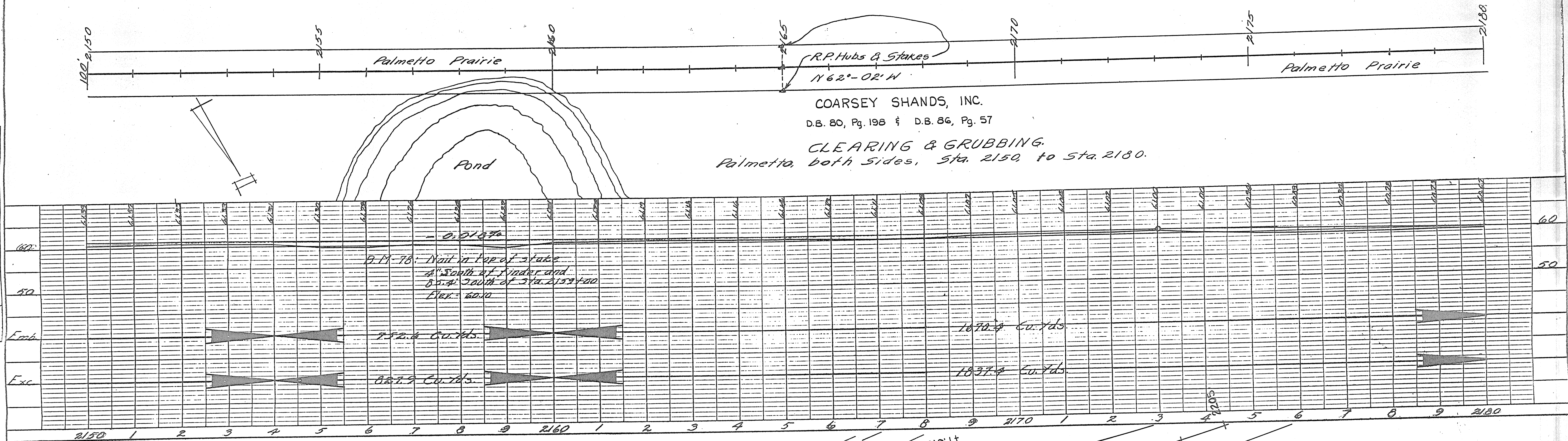


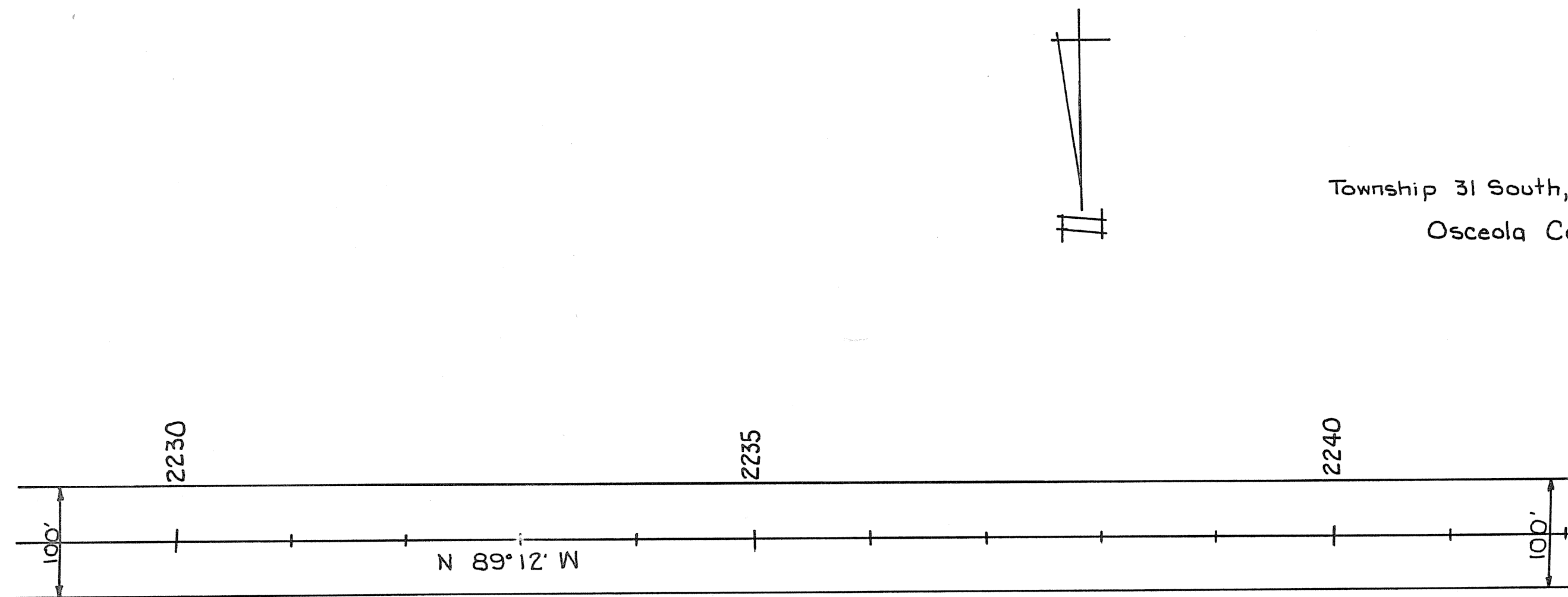
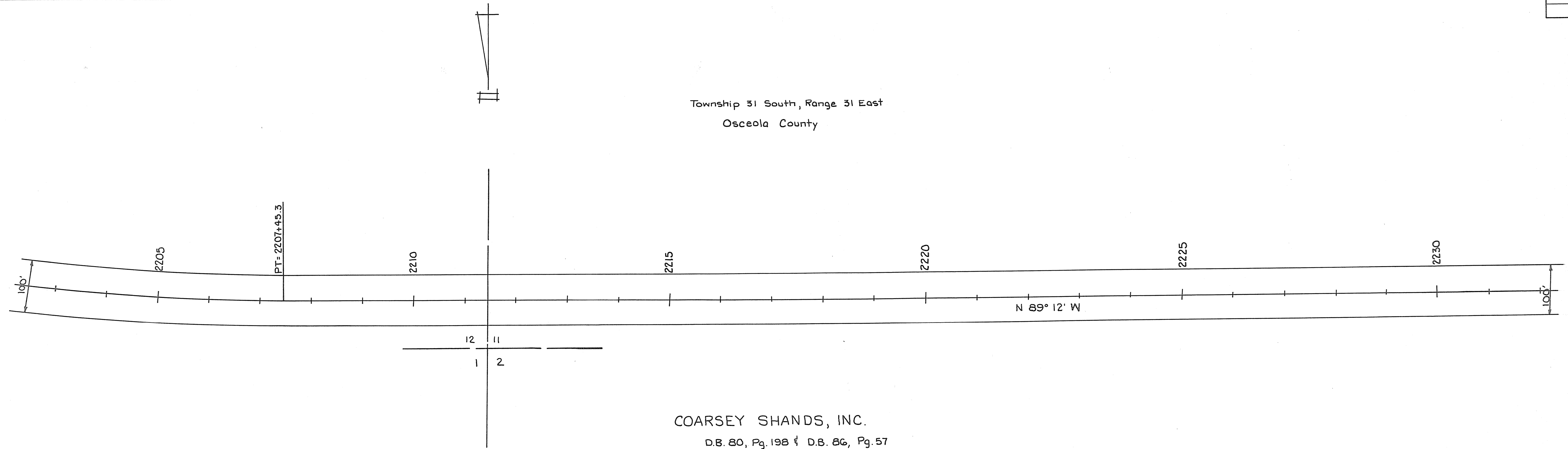
PLATE 2-PLAN-PROFILE O.P.A.R.E. STANDARD
KELCEY & ESSER CO. NEW YORK

Revised: Added Section Data and North Arrow, April 1994

SECTION 92070

S.R. 60, From Indian River Co. Line to Kissimmee River

26



Survey performed and maps prepared, 1926.

REVISION	BY	DATE	SECTION 92070	SHEET 27

NOV 03 1994

FLORIDA DEPARTMENT OF TRANSPORTATION RIGHT OF WAY SURVEYING AND MAPPING			
RIGHT OF WAY MAP			
STATE ROAD NO. 60		OSCEOLA COUNTY	
DRAWN	BY	DATE	APPROVED BY
T. Jowers	T. Jowers	10-24	
TRACED	T. Jowers	10-24	
CHECKED	K. Maylone	10-24	
MAPS PREPARED BY			FIELD BOOK NO'S.
W.P.I. NO.			SCALE 1"=100'
SECTION 92070			SHEET 27

S.R. 60, From Indian River Co. Line to Kissimmee River